

**Legend**

- East Anglia TWO Windfarm Site
- East Anglia TWO Offshore Cable Corridor
- A1 - Anthropogenic Origin of Archaeological Interest
- A2 - Uncertain Origin of Possible Archaeological Interest
- Seabed Feature Extent
- Linear Seabed Feature
- Recommended Archaeological Exclusion Zone (AEZ)

Rev	Date	By	Comment	Approved:
2	27/06/2019	FC	Second Issue.	Prepared: FC
1	15/05/2019	FC	First Issue.	Checked: VC

Scale @ A3 1:40,000

0 0.5 1 2 Km

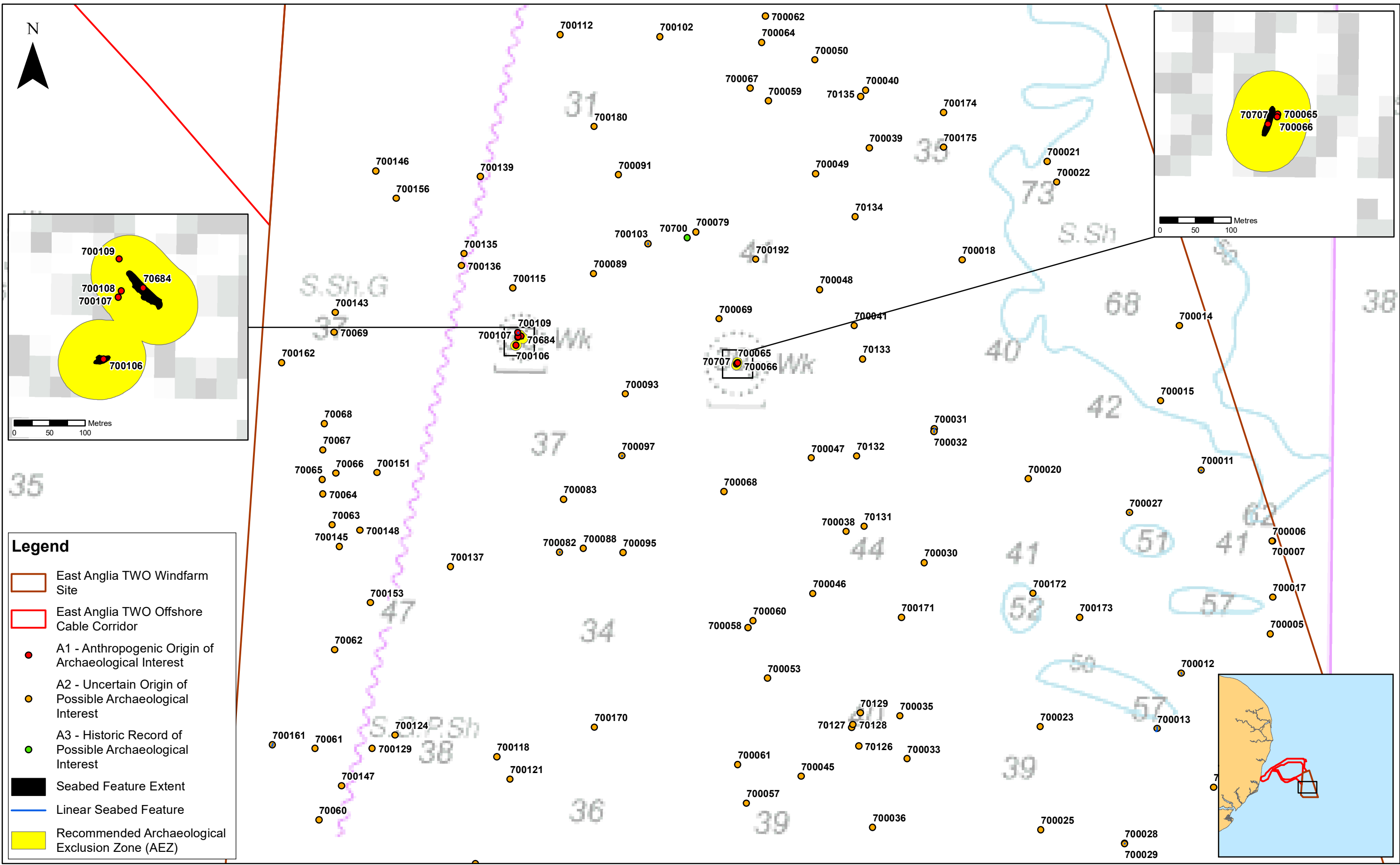
Source: © Wessex Archaeology, 2018. © British Crown and OceanWise, 2019. All rights reserved. License No. EMS-EK001-548150. Not to be used for navigation. This map has been produced to the latest known information at the time of issue, and has been produced for your information only. Please consult with the SPR Offshore GIS team to ensure the content is still current before using the information contained on this map. To the fullest extent permitted by law, we accept no responsibility or liability (whether in contract, tort (including negligence) or otherwise in respect of any errors or omissions in the information contained in the map and shall not be liable for any loss, damage or expense caused by such errors or omissions.

**East Anglia TWO**

Seabed Features of Archaeological Potential  
(East Anglia TWO Windfarm Site)

<b>Drg No</b>	EA2-DEV-DRG-IBR-000590
<b>Rev</b>	2
<b>Date</b>	27/06/19
<b>Figure</b>	16.3a

Datum: WGS 1984  
Projection: Zone 31N



**Legend**

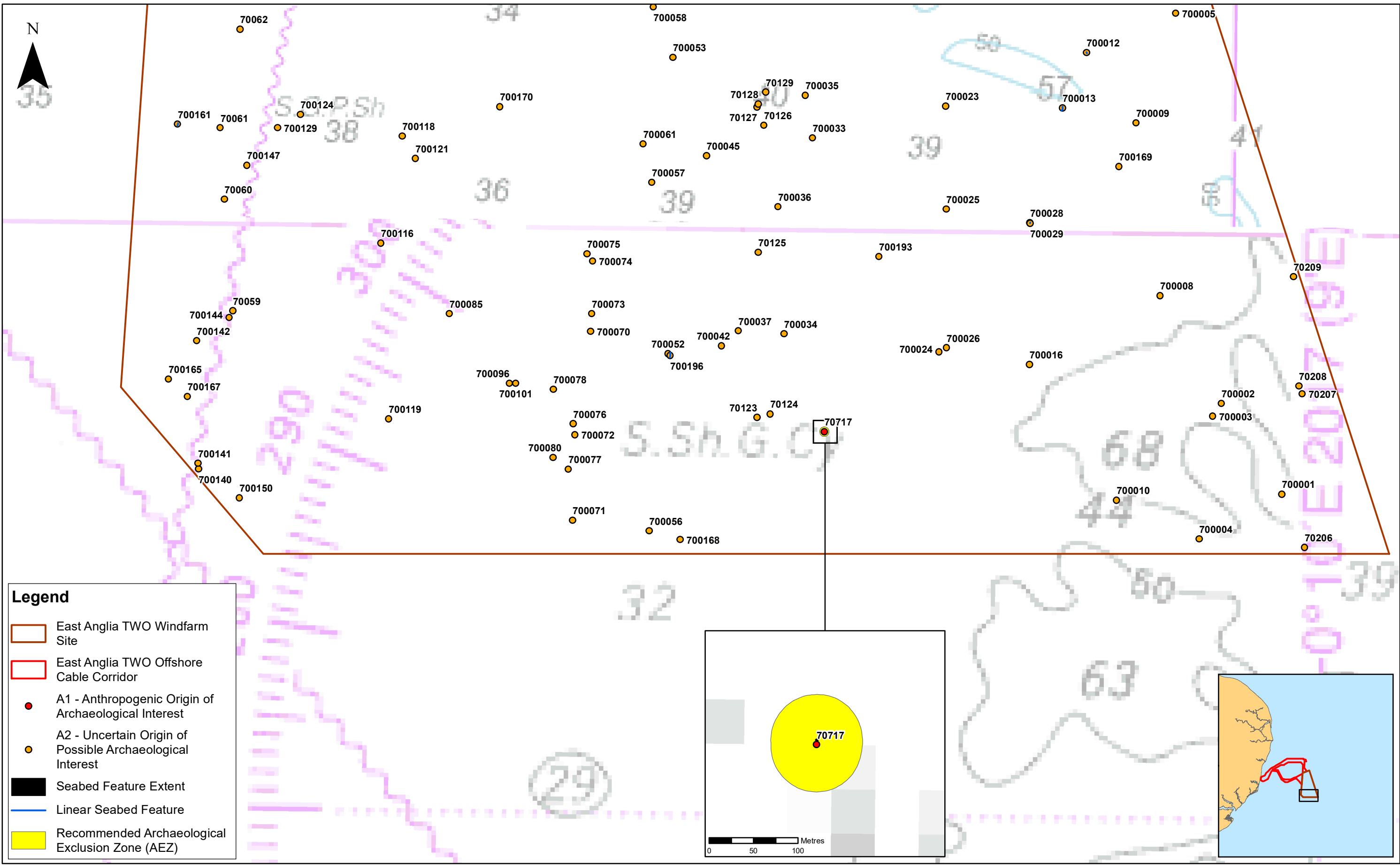
- East Anglia TWO Windfarm Site
- East Anglia TWO Offshore Cable Corridor
- A1 - Anthropogenic Origin of Archaeological Interest
- A2 - Uncertain Origin of Possible Archaeological Interest
- A3 - Historic Record of Possible Archaeological Interest
- Seabed Feature Extent
- Linear Seabed Feature
- Recommended Archaeological Exclusion Zone (AEZ)



2	27/06/2019	FC	Second Issue.	Prepared:	FC	1:40,000 Scale @ A3
1	15/05/2019	FC	First Issue.	Checked:	VC	0 0.5 1 2 Km
Rev	Date	By	Comment	Approved:	PP	

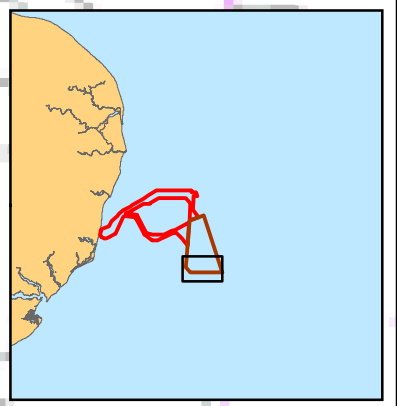
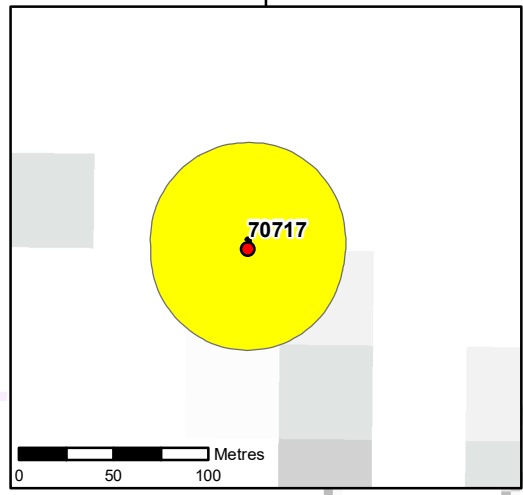
**East Anglia TWO**  
Seabed Features of Archaeological Potential  
(East Anglia TWO Windfarm Site)

<b>Drg No</b>	EA2-DEV-DRG-IBR-000590
<b>Rev</b>	2
<b>Date</b>	27/06/19
<b>Figure</b>	16.3b
Datum: WGS 1984 Projection: Zone 31N	



**Legend**

- East Anglia TWO Windfarm Site
- East Anglia TWO Offshore Cable Corridor
- A1 - Anthropogenic Origin of Archaeological Interest
- A2 - Uncertain Origin of Possible Archaeological Interest
- Seabed Feature Extent
- Linear Seabed Feature
- Recommended Archaeological Exclusion Zone (AEZ)



2	27/06/2019	FC	Second Issue.	Prepared:	FC	1:40,000 Scale @ A3
1	15/05/2019	FC	First Issue.	Checked:	VC	0 0.5 1 2 Km
Rev	Date	By	Comment	Approved:	PP	<small>Source: © Wessex Archaeology, 2018. © British Crown and OceanWise, 2019. All rights reserved. License No. EMS-EK001-548150. Not to be used for navigation.</small> <small>This map has been produced to the latest known information at the time of issue, and has been produced for your information only.</small> <small>Please consult with the SPR Offshore GIS team to ensure the content is still current before using the information contained on this map.</small> <small>To the fullest extent permitted by law, we accept no responsibility or liability (whether in contract, tort (including negligence) or otherwise in respect of any errors or omissions in the information contained in the map, and shall not be liable for any loss, damage or expense caused by such errors or omissions.</small>

**East Anglia TWO**  
**Seabed Features of Archaeological Potential**  
**(East Anglia TWO Windfarm Site)**

<b>Drg No</b>	EA2-DEV-DRG-IBR-000590
<b>Rev</b>	2
<b>Date</b>	27/06/19
<b>Figure</b>	16.3c
	Datum: WGS 1984 Projection: Zone 31N